







City of Gastonia
Planning
Department

Legend

-  Oakland Center City Design District
-  Downtown National Register Historic District
-  York-Chester Local Historic District
-  Parcels
-  Residential Structures
-  Non-Residential Structures

Oakland Center City Design District

●
●
1 inch equals 200 feet

Plot Date: February 13, 2006
u:/plan_gis/arc9/histdist/oakland.mxd