Adopted by:

Gaston Urban Area MPO
Date: March 26, 2013

NCDOT
Date: May 2, 2013

Recommended by:

Transportation Planning Branch
Date: April 3, 2013

Notes:

There are no bicycle or pedestrian maps included in this plan.

Revised January 17, 2013 to add Tulip Drive, Rankin Lake Road and Bulb Avenue as minor thoroughfares on the Highway Map.

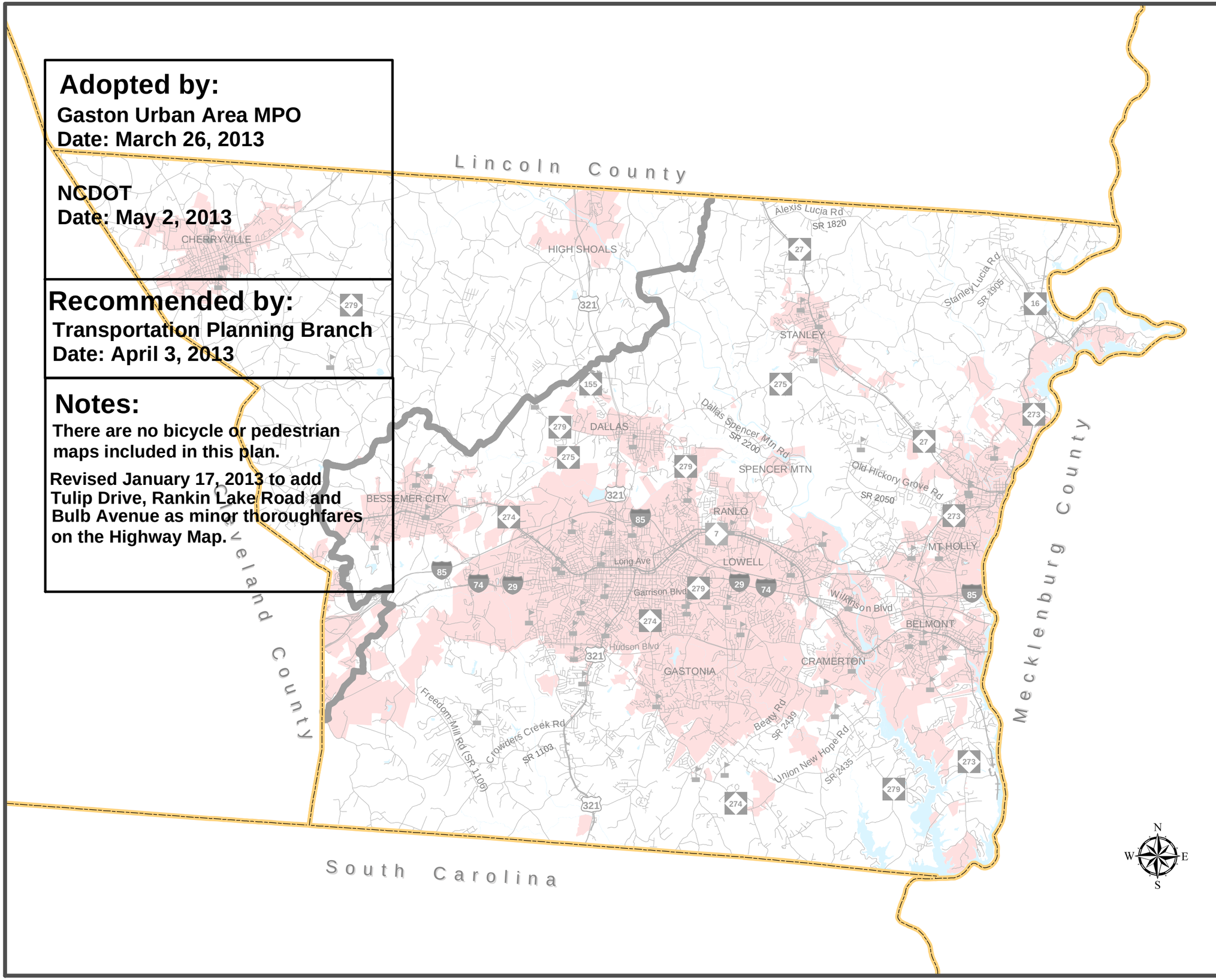

GASTON URBAN AREA MPO
Metropolitan Planning Organization

Gaston Urban Area MPO

Gaston County
North Carolina

Comprehensive Transportation Plan

Plan date: January 17, 2013

Sheet 1	**Adoption Sheet**
Sheet 2	**Highway Map**
Sheet 3	**Public Transportation and Rail Map**
Sheet 4	Bicycle Map
Sheet 5	Pedestrian Map

Legend

- CountyBoundary
- MPO Boundary
- Schools
- Roads
- Railroads
- Rivers and Streams
- Municipal Limits

0 0.5 1 2 3 Miles

Sheet 1 of 3

Base map date: January 4, 2010

Refer to CTP document for more details

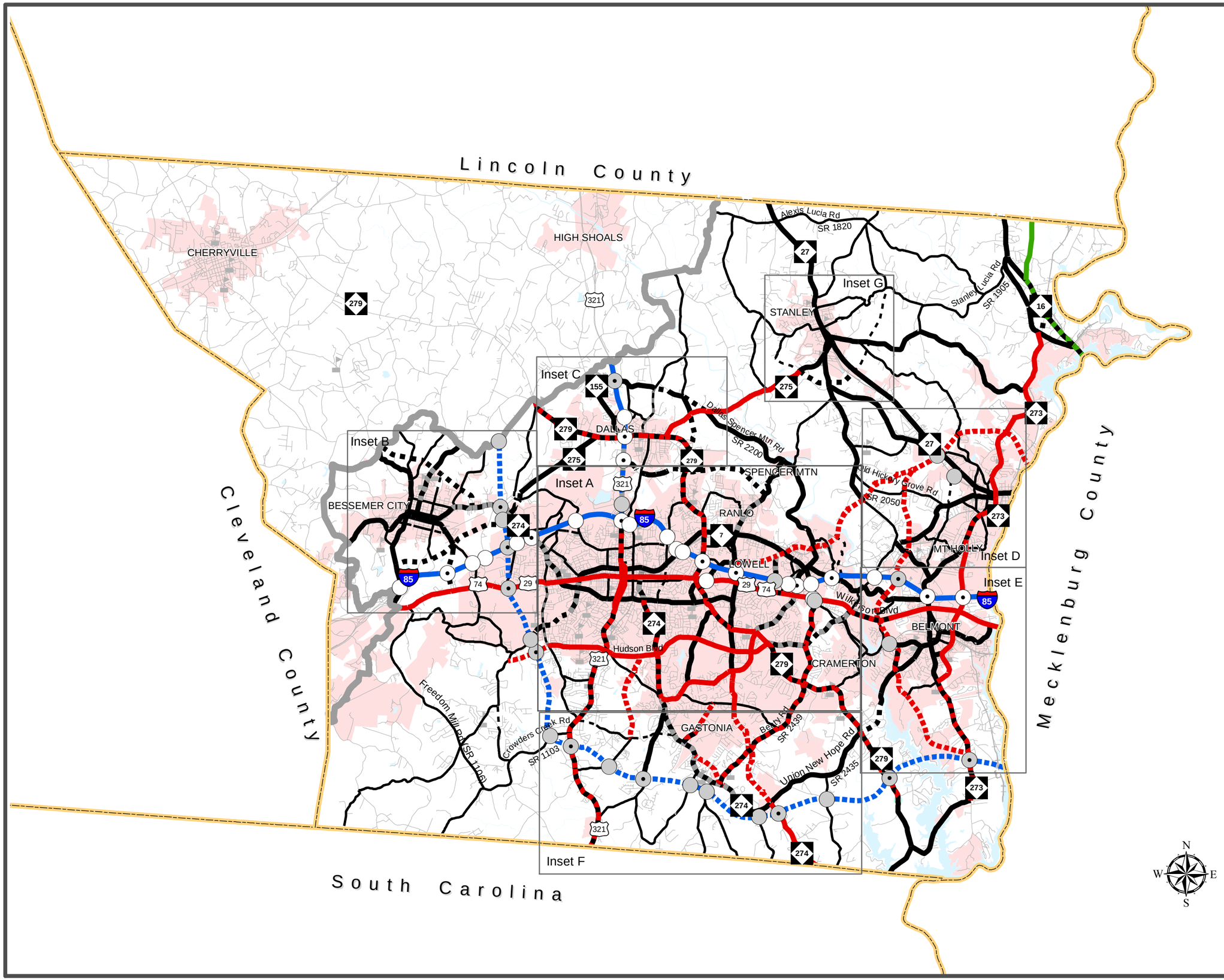

Highway Map

GASTON URBAN AREA MPO
Metropolitan Planning Organization

Gaston Urban Area MPO
Comprehensive Transportation Plan

Plan date: January 17, 2013

Freeways
- Existing
- Needs Improvement
- Recommended

Expressways
- Existing
- Needs Improvement
- Recommended

Boulevards
- Existing
- Needs Improvement
- Recommended

Other Major Thoroughfares
- Existing
- Needs Improvement
- Recommended

Minor Thoroughfares
- Existing
- Needs Improvement
- Recommended

- Existing Interchange
- Proposed Interchange
- Existing Grade Separation
- Proposed Grade Separation

0 0.5 1 2 3 4 Miles

Sheet 2 of 3

Base map date: January 4, 2010

Refer to CTP document for more details

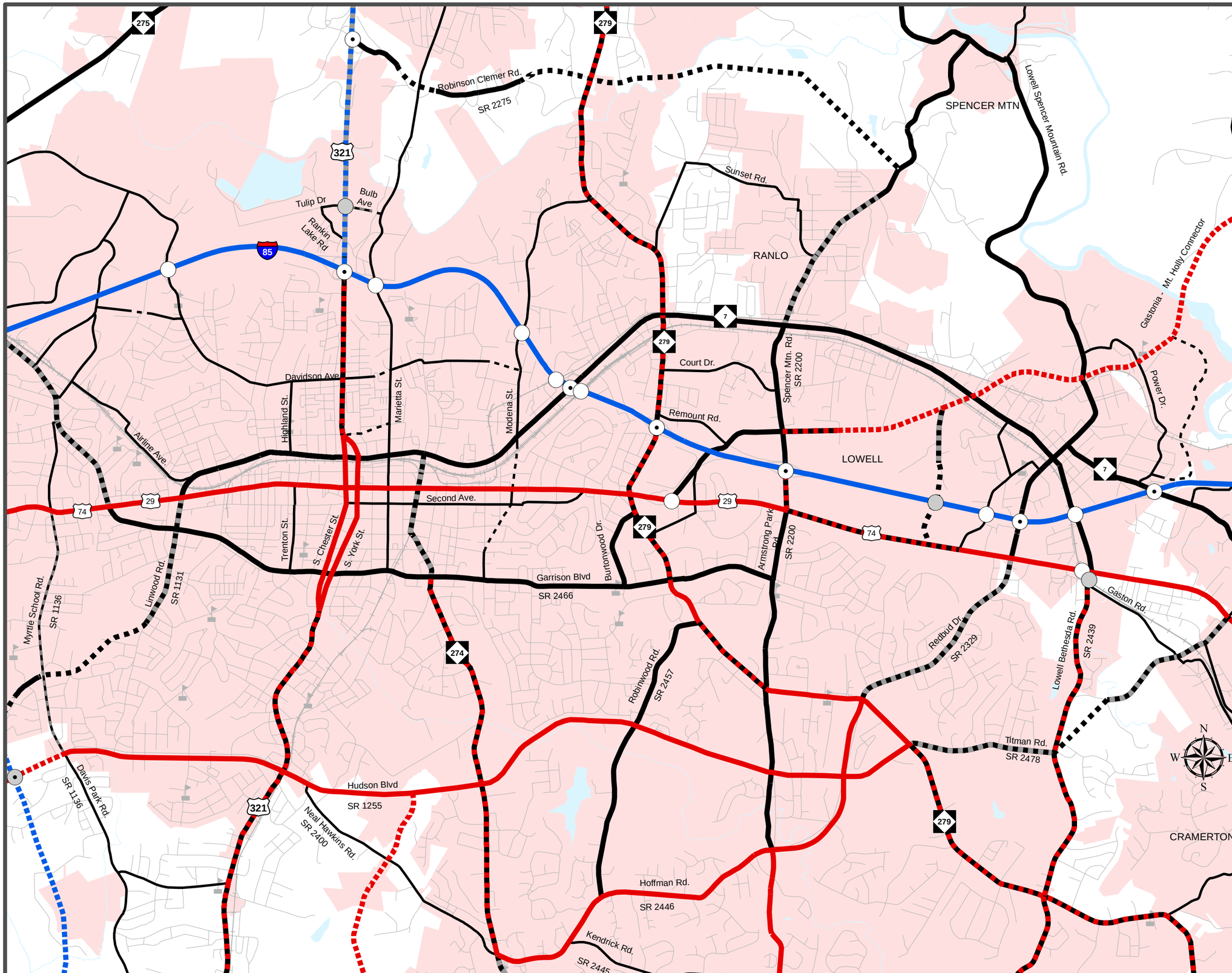

Highway Map

Inset A

GASTON URBAN AREA MPO
Metropolitan Planning Organization

Gaston Urban Area MPO

Comprehensive Transportation Plan

Plan date: January 17, 2013

Freeways
- Existing
- Needs Improvement
- Recommended

Expressways
- Existing
- Needs Improvement
- Recommended

Boulevards
- Existing
- Needs Improvement
- Recommended

Other Major Thoroughfares
- Existing
- Needs Improvement
- Recommended

Minor Thoroughfares
- Existing
- Needs Improvement
- Recommended

- Existing Interchange
- Proposed Interchange
- Existing Grade Separation
- Proposed Grade Separation

0 0.25 0.5 1 Miles

Sheet 2A of 3

Base map date: January 4, 2010

Refer to CTP document for more details

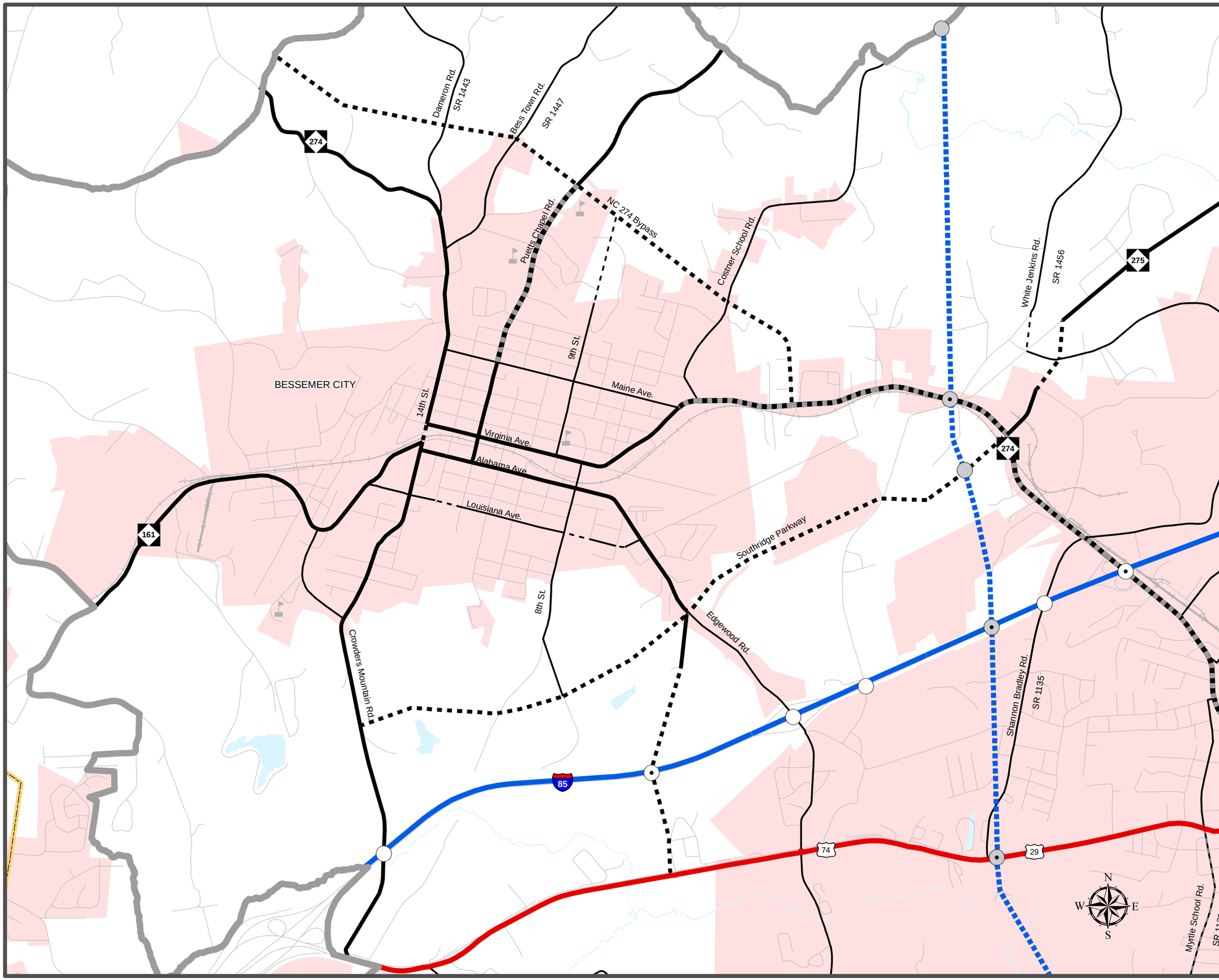

Highway Map

Inset B

GASTON URBAN AREA MPO
Metropolitan Planning Organization

Gaston Urban Area MPO
Comprehensive Transportation Plan

Plan date: January 17, 2013

Freeways
- Existing
- Needs Improvement
- Recommended

Expressways
- Existing
- Needs Improvement
- Recommended

Boulevards
- Existing
- Needs Improvement
- Recommended

Other Major Thoroughfares
- Existing
- Needs Improvement
- Recommended

Minor Thoroughfares
- Existing
- Needs Improvement
- Recommended

- Existing Interchange
- Proposed Interchange
- Existing Grade Separation
- Proposed Grade Separation

Miles
0 0.125 0.25 0.5

Sheet 2B of 3

Base map date: January 4, 2010

Refer to CTP document for more details

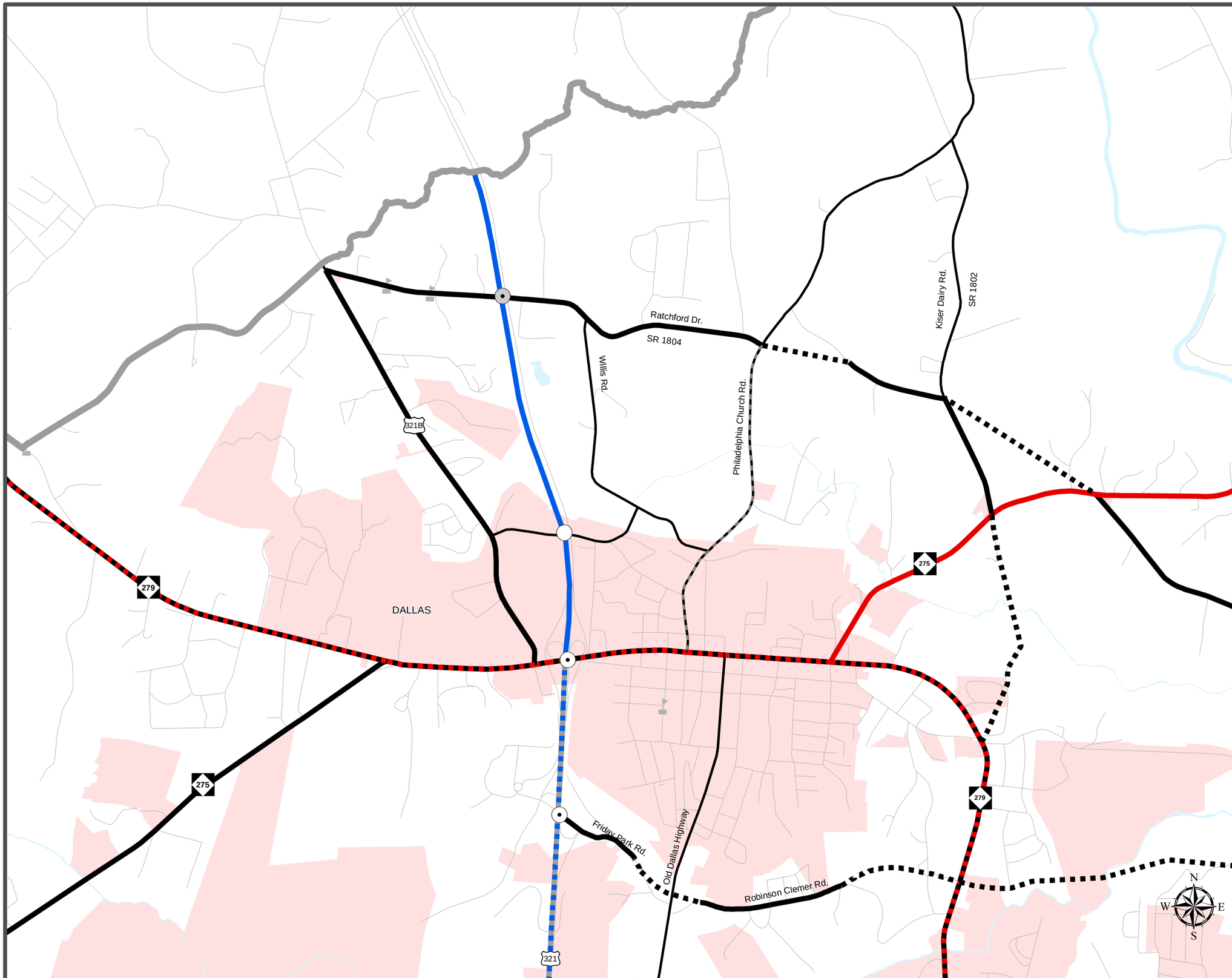

Highway Map

Inset C

GASTON URBAN AREA MPO
Metropolitan Planning Organization

Gaston Urban Area MPO
Comprehensive Transportation Plan

Plan date: January 17, 2013

Freeways
- Existing
- Needs Improvement
- Recommended

Expressways
- Existing
- Needs Improvement
- Recommended

Boulevards
- Existing
- Needs Improvement
- Recommended

Other Major Thoroughfares
- Existing
- Needs Improvement
- Recommended

Minor Thoroughfares
- Existing
- Needs Improvement
- Recommended

- Existing Interchange
- Proposed Interchange
- Existing Grade Separation
- Proposed Grade Separation

Miles
0 0.25 0.5

Sheet 2C of 3

Base map date: January 4, 2010

Refer to CTP document for more details

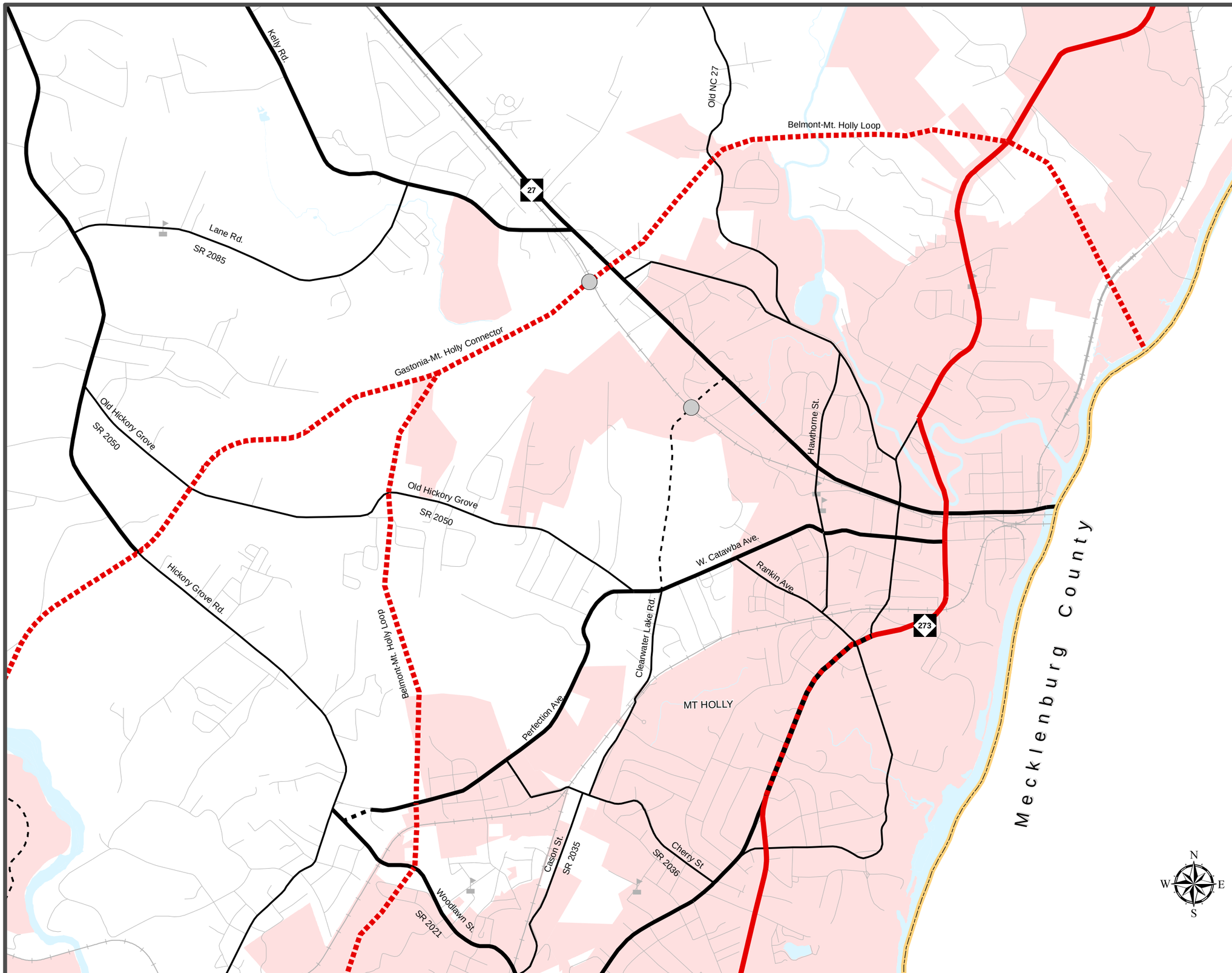

Highway Map

Inset D

GASTON URBAN AREA MPO Metropolitan Planning Organization

Gaston Urban Area MPO
Comprehensive Transportation Plan

Plan date: January 17, 2013

Freeways
- Existing
- Needs Improvement
- Recommended

Expressways
- Existing
- Needs Improvement
- Recommended

Boulevards
- Existing
- Needs Improvement
- Recommended

Other Major Thoroughfares
- Existing
- Needs Improvement
- Recommended

Minor Thoroughfares
- Existing
- Needs Improvement
- Recommended

- Existing Interchange
- Proposed Interchange
- Existing Grade Separation
- Proposed Grade Separation

0 0.125 0.25 0.5 Miles

Sheet 2D of 3

Base map date: January 4, 2010

Refer to CTP document for more details

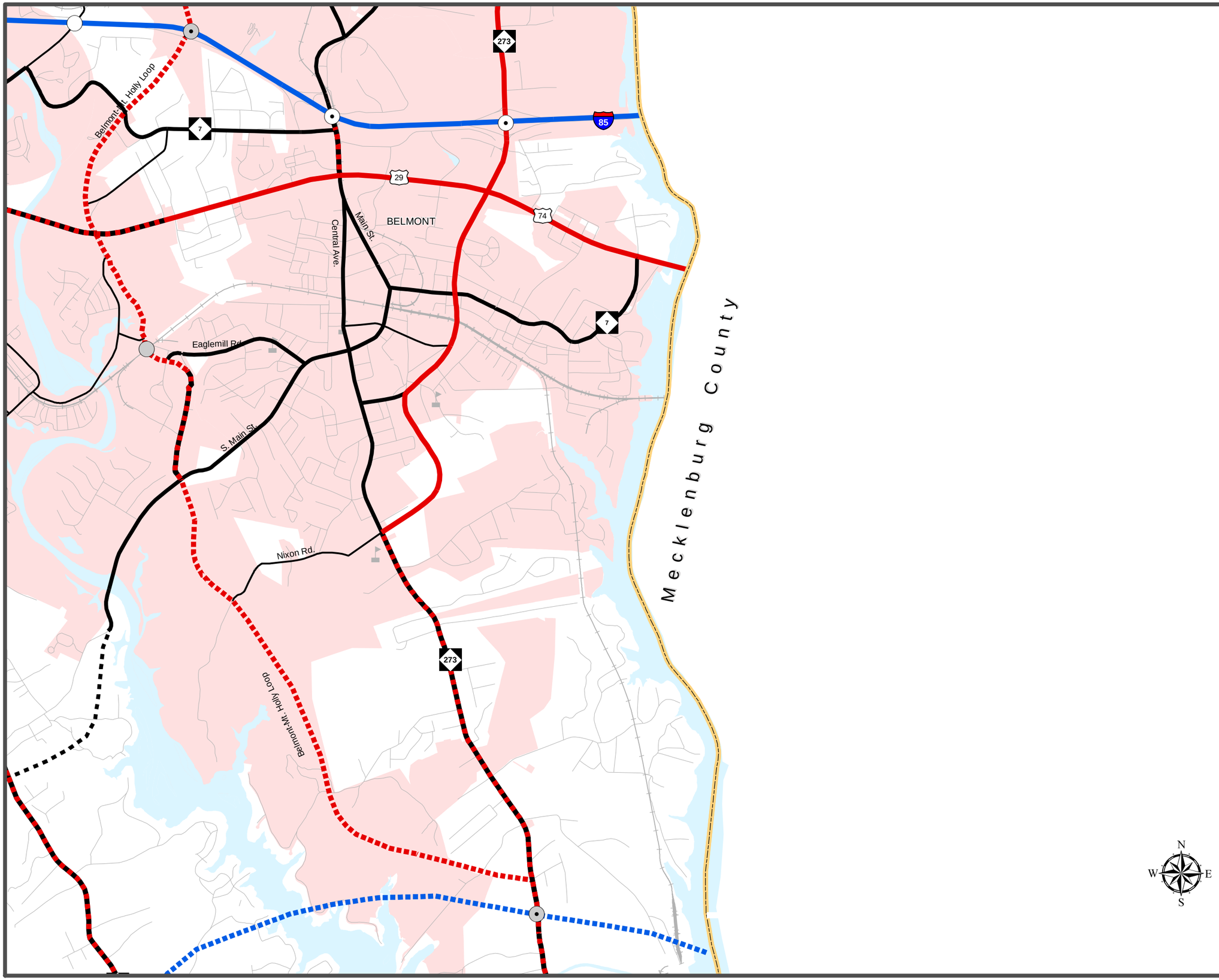

Highway Map

Inset E

GASTON URBAN AREA MPO
Metropolitan Planning Organization

Gaston Urban Area MPO
Comprehensive Transportation Plan

Plan date: January 17, 2013

Freeways
- Existing
- Needs Improvement
- Recommended

Expressways
- Existing
- Needs Improvement
- Recommended

Boulevards
- Existing
- Needs Improvement
- Recommended

Other Major Thoroughfares
- Existing
- Needs Improvement
- Recommended

Minor Thoroughfares
- Existing
- Needs Improvement
- Recommended

- Existing Interchange
- Proposed Interchange
- Existing Grade Separation
- Proposed Grade Separation

Miles
0 0.125 0.25 0.5

Sheet 2E of 3

Base map date: January 4, 2010

Refer to CTP document for more details

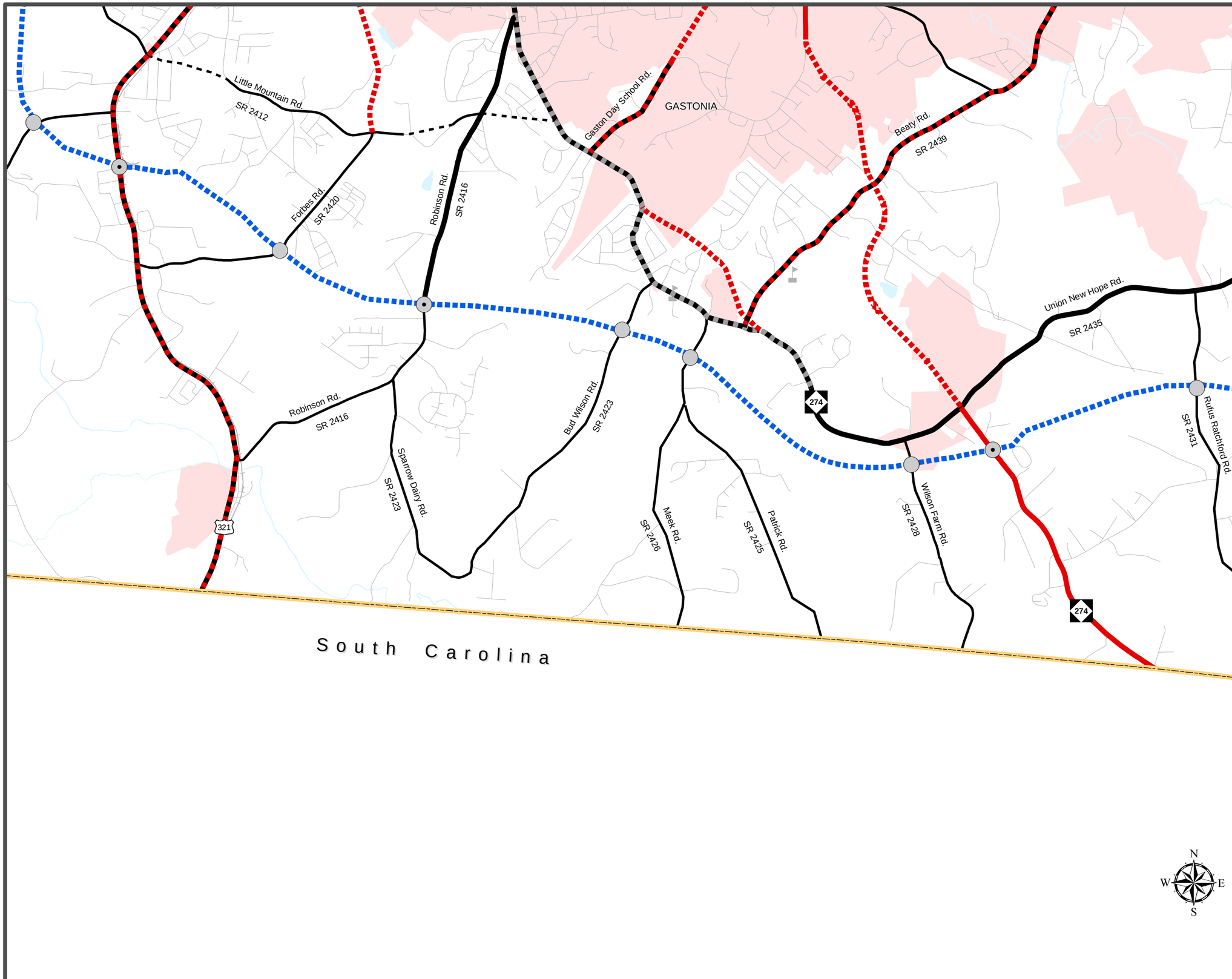

Highway Map

Inset F

GASTON URBAN AREA MPO
Metropolitan Planning Organization

Gaston Urban Area MPO
Comprehensive Transportation Plan

Plan date: January 17, 2013

Freeways
- Existing
- Needs Improvement
- Recommended

Expressways
- Existing
- Needs Improvement
- Recommended

Boulevards
- Existing
- Needs Improvement
- Recommended

Other Major Thoroughfares
- Existing
- Needs Improvement
- Recommended

Minor Thoroughfares
- Existing
- Needs Improvement
- Recommended

- Existing Interchange
- Proposed Interchange
- Existing Grade Separation
- Proposed Grade Separation

0 0.25 0.5 1 Miles

Sheet 2F of 3

Base map date: January 4, 2010

Refer to CTP document for more details

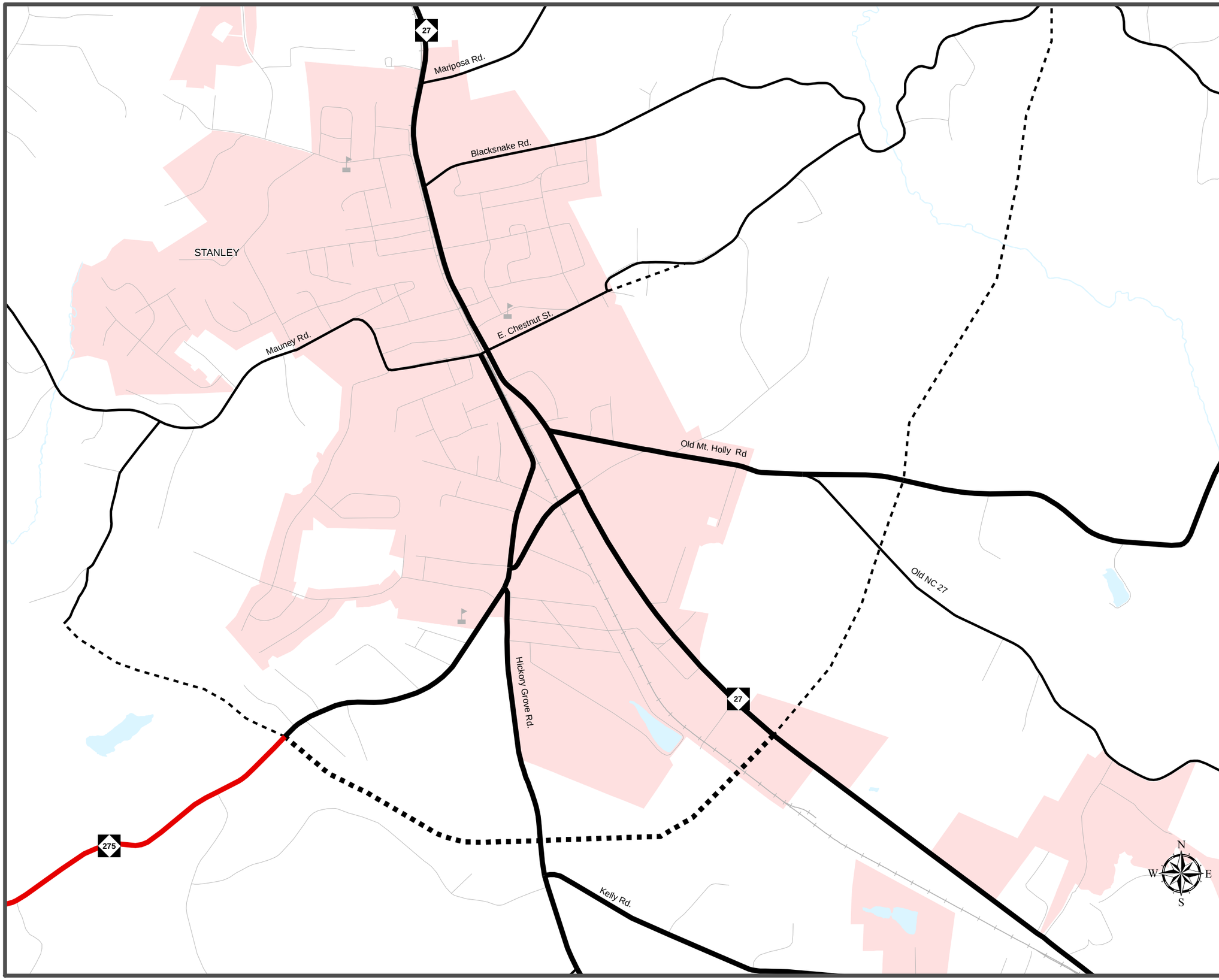

Highway Map

Inset G

GASTON URBAN AREA MPO
Metropolitan Planning Organization

Gaston Urban Area MPO

Comprehensive Transportation Plan

Plan date: January 17, 2013

Freeways
- Existing
- Needs Improvement
- Recommended

Expressways
- Existing
- Needs Improvement
- Recommended

Boulevards
- Existing
- Needs Improvement
- Recommended

Other Major Thoroughfares
- Existing
- Needs Improvement
- Recommended

Minor Thoroughfares
- Existing
- Needs Improvement
- Recommended

- Existing Interchange
- Proposed Interchange
- Existing Grade Separation
- Proposed Grade Separation

0 0.125 0.25 0.5 Miles

Sheet 2G of 3

Base map date: January 4, 2010

Refer to CTP document for more details

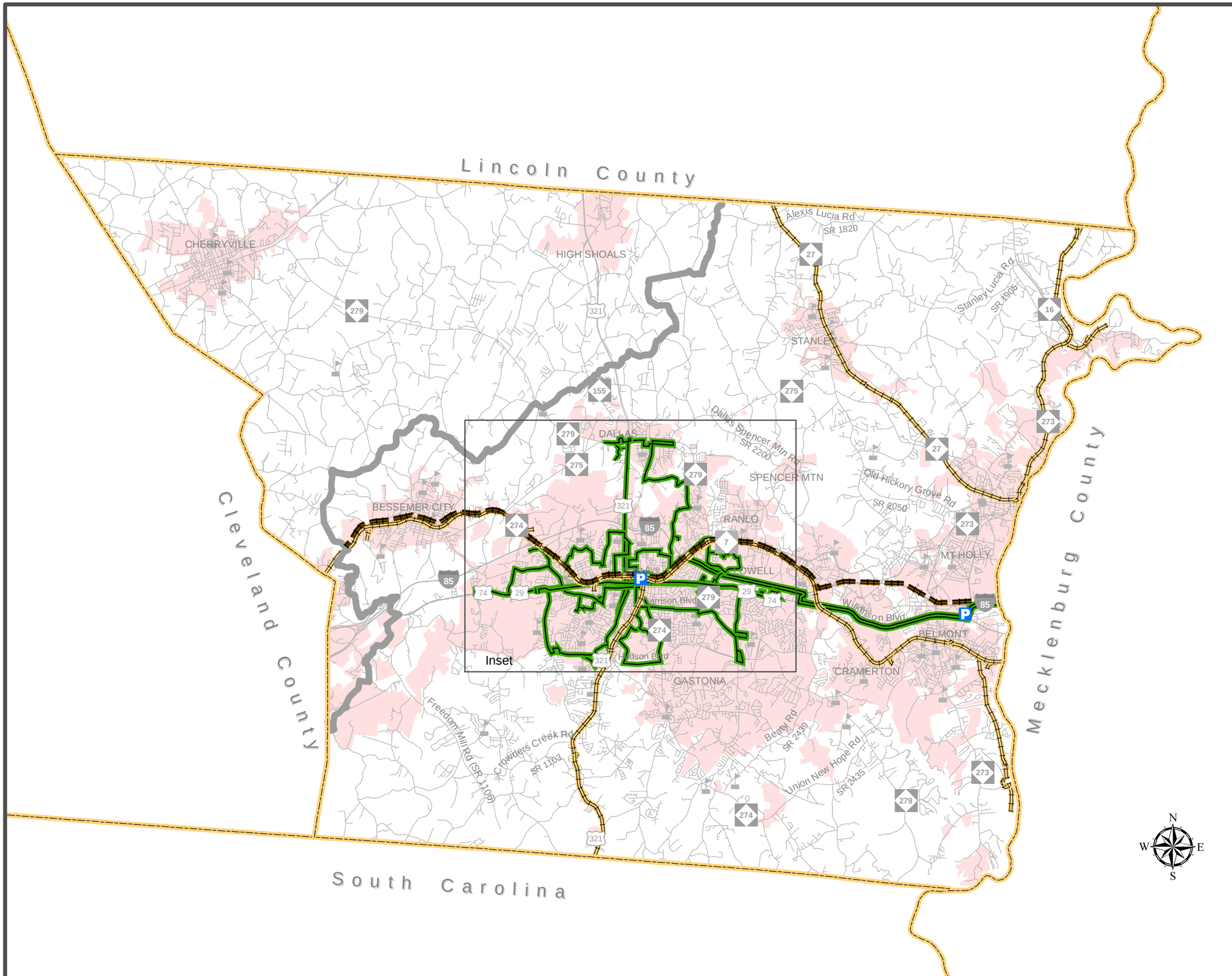

Public Transportation and Rail Map

GASTON URBAN AREA MPO
Metropolitan Planning Organization

Gaston Urban Area MPO
Comprehensive Transportation Plan

Plan date: January 17, 2013

Bus Routes
- Existing
- Needs Improvement
- Recommended

Fixed Guideway
- Existing
- Needs Improvement
- Recommended

Operational Strategies
- Existing
- Needs Improvement
- Recommended

Rail Corridor
- Active
- Inactive
- Recommended

High Speed Rail Corridor
- Existing
- Recommended

Rail Stops
- Existing
- Recommended

Intermodal Connector
- Existing
- Recommended

Park and Ride Lot
- Existing
- Recommended

0 0.5 1 2 3 Miles

Sheet 3 of 3

Base map date: January 4, 2010

Refer to CTP document for more details

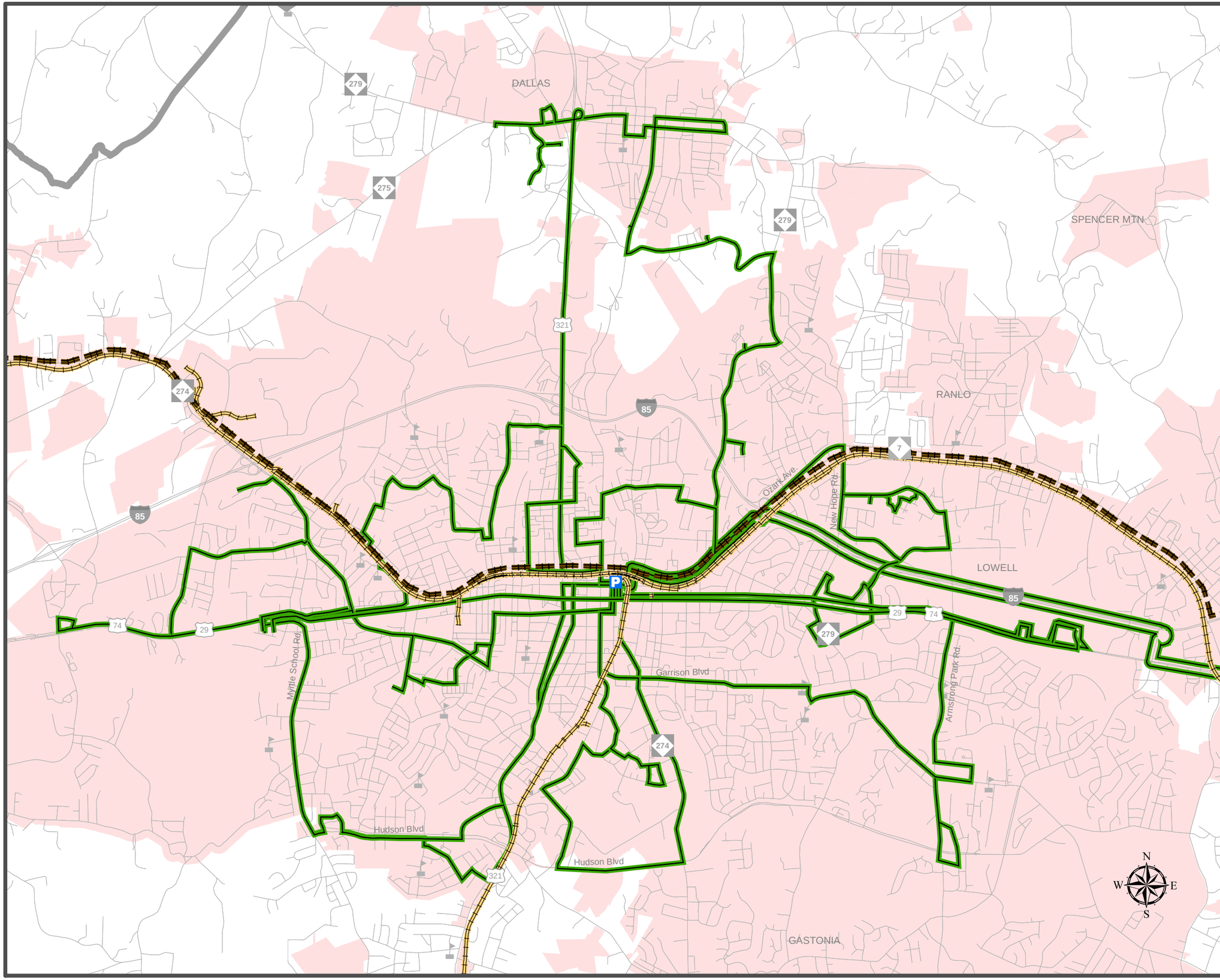

Public Transportation and Rail Map

Inset

GASTON URBAN AREA

Metropolitan Planning Organization

Gaston Urban Area MPO

Comprehensive Transportation Plan

Plan date: January 17, 2013

Bus Routes
- Existing
- Needs Improvement
- Recommended

Fixed Guideway
- Existing
- Needs Improvement
- Recommended

Operational Strategies
- Existing
- Needs Improvement
- Recommended

Rail Corridor
- Active
- Inactive
- Recommended

High Speed Rail Corridor
- Existing
- Recommended

Rail Stops
- Existing
- Recommended

Intermodal Connector
- Existing
- Recommended

Park and Ride Lot
- Existing
- Recommended

0 0.25 0.5 1 Miles

Sheet 3A of 3

Base map date: January 4, 2010

Refer to CTP document for more details